

455

Route Guide & Hazard Awareness

***WALLINGTON - ROUNDSHAW - BEDDINGTON LANE
PURLEY WAY - CROYDON - PURLEY - OLD LODGE LANE***



Photo | *Kristian Lake*

GoAhead
LONDON

THINGS TO REMEMBER

MAKE NOTES ALONG THE WAY!

CHANGEOVER POINT | **BEDDINGTON LANE**

Changeovers will take place on Beddington Lane outside the garage.

Always communicate in advance with iBus if you are late for any reason.

FULL ROUTE 455 MAP

Between
Wallington and
Beddington.

3

FULL ROUTE 455 MAP

Between
Beddington and
Waddon.

4

FULL ROUTE 455 MAP

Between Waddon
and South
Croydon.

5

FULL ROUTE 455 MAP

Between Purley
and Old Lodge
Lane.

6

RUNNING LIGHT

To & from garage
to Wallington
Station and Old
Lodge Lane.

7

IN SERVICE

Route guide
from Purley Old
Lodge Lane to
Wallington
Station.

8

IN SERVICE

Route guide
from Purley Old
Lodge Lane to
Wallington Station
(continued)

9

IN SERVICE

Route guide
from Wallington
Station to Purley
Old Lodge Lane.

10

IN SERVICE

Route guide
from Wallington
Station to Purley
Old Lodge Lane
(continued)

11

WALLINGTON STATION

Terminus point
and map.

12

REDFORD AVE

Curtailment point
and map.

13

BEDDINGTON LIBRARY

Turning point
and map.

14



+5:00

NO MORE THAN 5 MINS LATE IF POSSIBLE



-2:00

NO MORE THAN 2 MINS EARLY AT ANYTIME

Route 455 is a low frequency route. In terms of our performance, it is very important that you are no more than 2 minutes early at any time and when possible, no more than 5 minutes late.

IMPORTANT: Please do your utmost to keep your bus within this 7 minute window unless prevented by traffic or other circumstances beyond your control. A few seconds make a big difference to our performance.

CONTENTS

BEDDINGTON ASDA

Turning point and map.

15

BEDDINGTON VALLEY PARK

Turning point and map.

16

WEST CROYDON

Turning point and map.

17

PARK STREET

Turning point and map.

18

KATHARINE ST

Turning point and map.

19

SOUTH CROYDON

Curtailement point and map.

20

PURLEY STN

Curtailement point and map.

21

PURLEY TESCO

Turning point and map.

22

OLD LODGE LANE

Terminus point and map.

23

LOCAL HAZARDS

Hazards to be aware of and other points to note.

24

LOCAL HAZARDS

Hazards to be aware of and other points to note.

25

LOCAL HAZARDS

Hazards to be aware of and other points to note.

26

LOCAL HAZARDS

Hazards to be aware of and other points to note.

27

CODES & PROCEDURES

Facility codes, curtailement abrv & emergency radio procedure.

28

AT THE GARAGE

General information and safety at the garage.

29

REEVES CORNER

Map and directions.

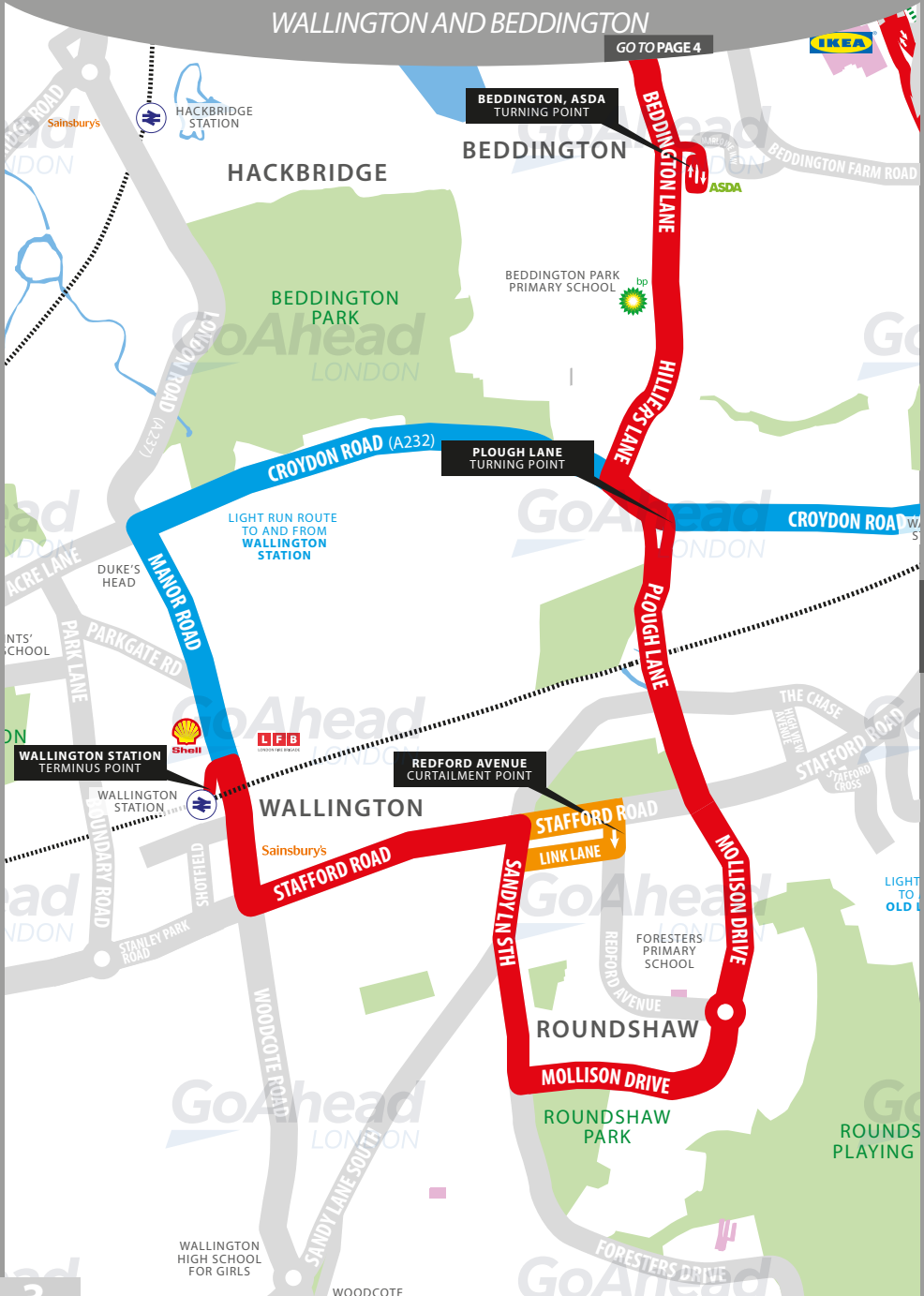
30



ROUTE 455 MAP

WALLINGTON AND BEDDINGTON

GO TO PAGE 4



GO TO PAGE 4

ROUTE 455 MAP

BEDDINGTON AND WADDON

THIS GUIDE IS
DESIGNED TO
ASSIST YOU ON
ROUTE 455.
ENJOY!

	ROUTE 455
	LIGHT RUNNING ROUTE
	CURTAILMENT ROUTE



GO TO
PAGE 3

GO TO
PAGE 5

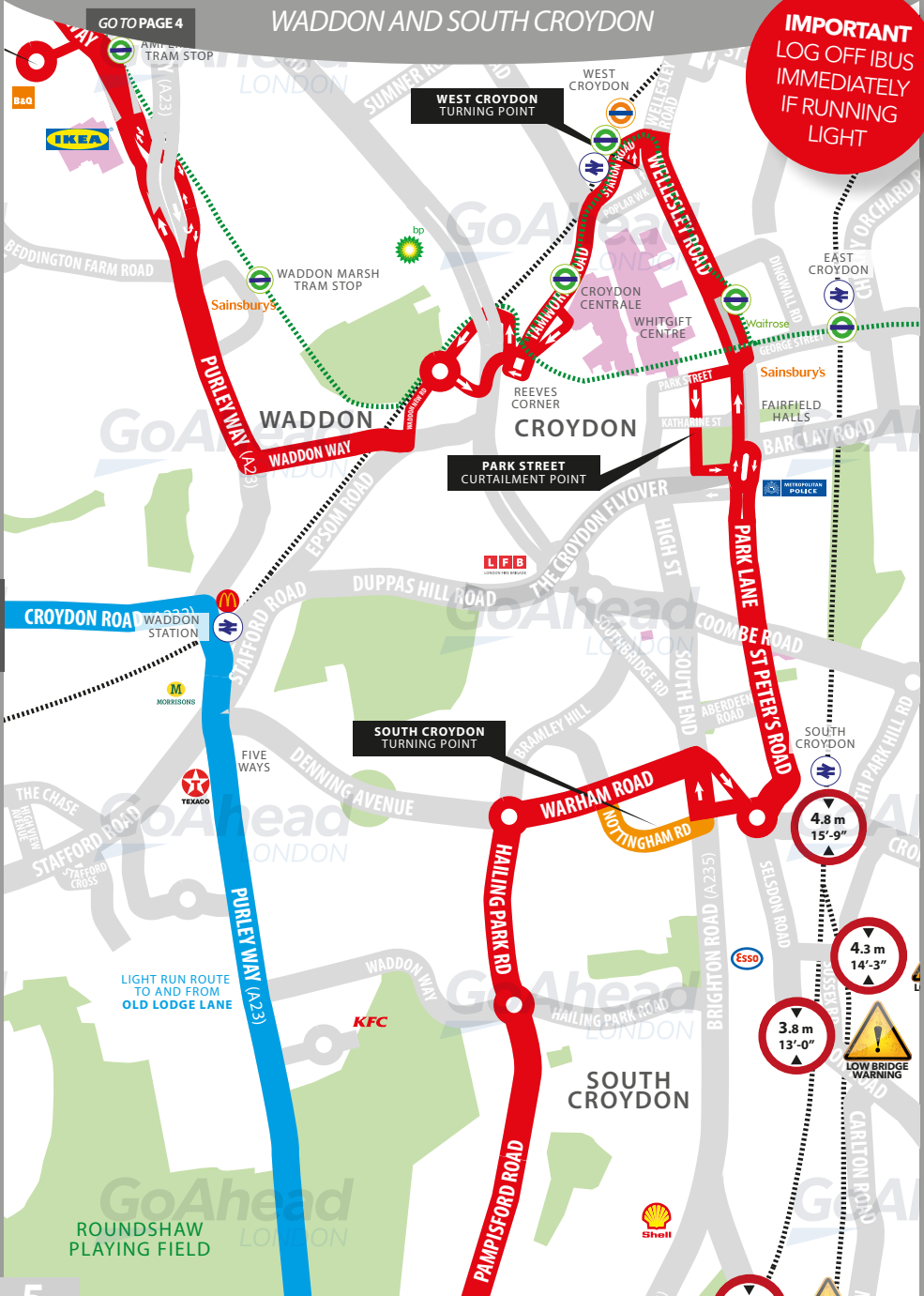
GO TO
PAGE 3

GO TO
PAGE 5

ROUTE 455 MAP

WADDON AND SOUTH CROYDON

IMPORTANT
LOG OFF IBUS
IMMEDIATELY
IF RUNNING
LIGHT



GO TO PAGE 4

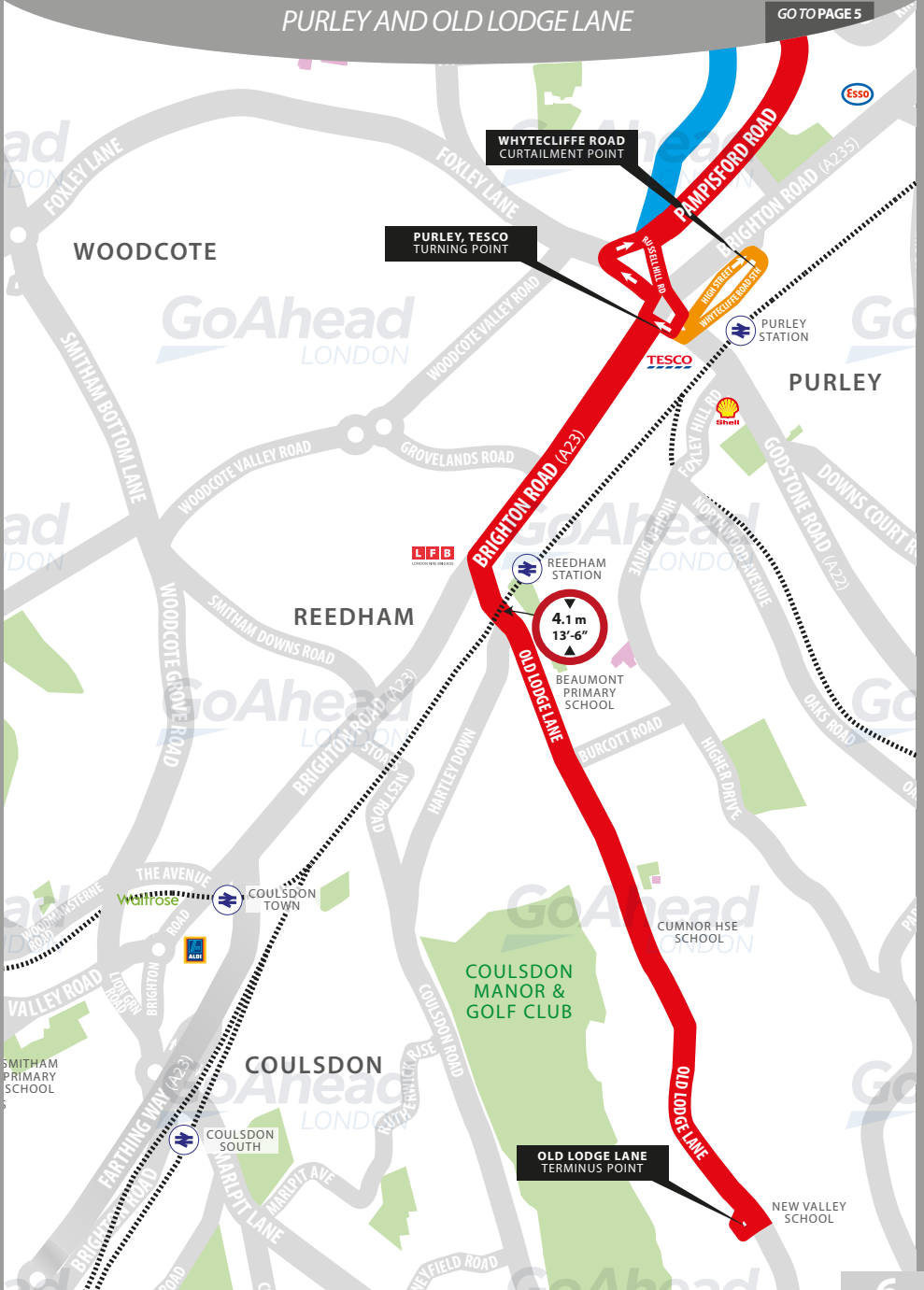
GO TO PAGE 4

GO TO PAGE 6

ROUTE 455 MAP

PURLEY AND OLD LODGE LANE

GO TO PAGE 5



RUNNING LIGHT

RUNNING OUT OF SERVICE

IMPORTANT
LOG OFF IBUS
IMMEDIATELY
IF RUNNING
LIGHT

TO AND FROM WALLINGTON STATION

- At **Croydon Garage**, turn left onto Beddington Lane **B272**
- At traffic light (Asda), ahead onto Beddington Lane **B272**
- Continue ahead onto Hilliers Lane **B272**
- At traffic light, turn right onto Croydon Road **A232**
- At filter traffic light, turn left onto Manor Road **A237**
- Straight ahead, Manor Road **A237**
- Turn right onto Railway Approach Turning Circle (*before bridge*).

TO AND FROM PURLEY OLD LODGE LANE

- At **Croydon Garage**, turn left onto Beddington Lane **B272**
- At traffic light (Asda), ahead onto Beddington Lane **B272**
- Continue ahead onto Hilliers Lane **B272**
- At traffic light, turn left onto Croydon Road to the end **A232**
- At traffic light, turn right onto Purley Way **A23**
- At Five Ways (near Texaco), continue ahead onto Purley Way **A23**
- At traffic light, follow road ahead onto Russell Hill Road (*one-way system*) **A23**
- At traffic light, continue through double-bend onto Brighton Road **A23**
- At traffic light, continue ahead past the Jolly Farmer pub and keep right **A22**
- Turn right onto the one-way system on Brighton Road to the traffic light **A22**
- Turn right onto Brighton Road (west bound) and keep left **A23**
- Follow the road to the left onto Brighton Road towards Coulsdon **A23**
- Continue ahead on Brighton Road to traffic light (*fire station on right*) **A23**
- At traffic light, turn left onto Old Lodge Lane **A23**
- Continue ahead on Old Lodge Lane past both railway bridges
- After 2nd railway bridge, turn left onto Old Lodge Lane
- Follow slight bend to the right and continue ahead on Old Lodge Lane
- At the end, use turning circle by New Valley Primary school to turn and **stand**.

Use the same in reverse with some minor exceptions.



OLD LODGE LANE
CLEARANCE HEIGHT

**DOUBLE DECK VEHICLES MUST
NOT BE USED ON THIS ROAD**

East of Brighton Road towards Croydon

ROUTE DIRECTIONS

RUNNING IN SERVICE

IMPORTANT
LOG OFF IBUS
IMMEDIATELY
IF RUNNING
LIGHT

TO WALLINGTON STATION

- From **stand**, ahead Old Lodge Lane
- Follow slight bend to the left and continue ahead on Old Lodge Lane
- At junction, turn right onto Old Lodge Lane
- Continue ahead on Old Lodge Lane past both railway bridges
- At traffic light, turn right onto Brighton Road **A23**
- Continue ahead on Brighton Road to traffic light (*Tesco on the right*) **A23**
- Keep right. At traffic light, turn right onto Brighton Road (*eastbound*) **A22**
- At traffic light, continue ahead past the Jolly Farmer pub onto Purley Road **A22**
- Serve stop M and immediately keep to the right-hand lane **A22**
- After the box junction, turn right at slip road and give way **A22**
- Turn right onto Brighton Road (west bound) and keep left **A22**
- Use slip road (Tesco Access Road) and serve stop P **A22**
- Keep right and follow one-way system towards the right **A22**
- At traffic light, follow road left onto Banstead Road (*one-way system*) **A23**
- At traffic light, follow road right onto Foxley Lane (*one-way system*) **A23**
- Keep in 3rd lane. At traffic light, continue ahead onto Pampisford Rd
- Continue ahead uphill on Pampisford Road to mini-roundabout
- Continue ahead (*2nd exit*) onto Pampisford Road to mini-roundabout
- Continue ahead (*2nd exit*) onto Hailing Park Road to mini-roundabout
- At mini-roundabout, turn right (*3rd exit*) onto Warham Road to traffic light
- At traffic light, follow road ahead to the right onto Selsdon Road **B275**
- At mini-roundabout, turn left (*1st exit*) onto St Peter's Road **B274**
- At traffic light, continue ahead onto Park Lane **A212**
- At elongated roundabout, take 2nd exit onto Park Lane (*northbound*)
- Continue ahead onto Wellesley Road (*past the Whitgift Centre*)
- At traffic light, continue ahead onto Wellesley Road
- At traffic light, turn left onto Station Road to West Croydon station
- At traffic light, continue ahead onto Tamworth Road
- Follow road to the left under Croydon Centrale car park
- Turn right onto Drummond Road
- Continue ahead on Drummond Road to traffic light
- Cross tram-line onto Church Street and turn right onto Reeves Corner
- At traffic light, follow Reeves Corner to the left onto Cairo New Road
- Follow Cairo New Road to the left and under tram bridge to roundabout
- Continue ahead onto Waddon New Road to the traffic light

ROUTE DIRECTIONS

RUNNING IN SERVICE

**NEVER
DIVERT OFF
LINE-OF-ROUTE
UNLESS ADVISED
BY IBUS**

TO WALLINGTON STATION (CONTINUED)

- Turn right onto Waddon Road over the railway bridge
- At traffic light, turn right onto Purley Way **A23**
- On the overpass, use slip road on the left towards Ampere Way
- At elongated roundabout, take second left onto Franklin Way
- At roundabout, use *4th exit* and come back onto Franklin Way
- Turn left at elongated roundabout and take *1st exit* onto Ampere Way
- At roundabout, take *2nd exit* onto Coomber Way
- At roundabout, take *1st exit* and turn left onto Beddington Lane
- At traffic light, turn left onto Marlowe Way and follow road to the right
- On Asda Access Road, turn left into the Asda Car Park and bus stand
- Follow road to the right and use the perimeter road back to traffic light
- At traffic light, turn left onto Beddington Lane **B272**
- Follow Beddington Lane onto Hilliers Lane to the traffic light **B272**
- At traffic light, turn left onto Croydon Road **A232**
- Take immediate right lane and turn right after The Plough onto Plough Lane
- Continue ahead on Plough Lane over the railway bridge to the traffic light
- At traffic light, continue ahead onto Mollison Drive
- At mini-roundabout continue ahead onto Mollison Drive
- At junction, turn right onto Foresters Drive and continue onto Sandy Lane Sth
- At traffic light, turn left onto Stafford Road **B271**
- At traffic light after Sainsbury's (on the right), turn right onto Woodcote Road
- Continue ahead under railway bridge onto Manor Road **A237**
- Take immediate left after railway bridge onto Railway Approach Turning Circle
- Turn around at the turning circle onto the **stand**

ROUTE DIRECTIONS

RUNNING IN SERVICE

**NEVER
DIVERT OFF
LINE-OF-ROUTE
UNLESS ADVISED
BY IBUS**

TO PURLEY OLD LODGE LANE

- From **stand**, ahead to the junction
- Turn right onto Manor Road and continue under the railway bridge **A237**
- Continue ahead onto Woodcote Road **A237**
- Turn left at traffic light onto Stafford Road **B271**
- At traffic light, turn right onto Sandy Lane South
- Continue ahead onto Foresters Drive
- Turn left onto Mollison Drive to mini-roundabout
- At mini-roundabout, continue ahead onto Mollison Drive
- At traffic light, continue ahead onto Plough Lane over railway bridge **B272**
- At junction by The Plough pub, turn left onto Croydon Road **A232**
- At traffic light, turn right onto Hilliers Lane **B272**
- Continue ahead onto Beddington Lane **B272**
- At traffic light, turn right onto Marlowe Way and follow road to the right
- On Asda Access Road, turn left into the Asda Car Park and bus stand
- Follow road to the right and use the perimeter road back to traffic light
- At traffic light, turn right onto Beddington Lane **B272**
- At roundabout, take *2nd exit* onto Coomber Way
- At roundabout, take *1st exit* onto Ampere Way
- At elongated roundabout, take *1st exit* onto Ampere Way under bypass
- Take slip road onto Purley Way (southbound) **A23**
- At traffic light, turn left onto Waddon Road (*straddle both lanes*)
- Continue ahead on Waddon Road over railway bridge
- At traffic light, turn left onto Waddon New Road
- At mini roundabout, turn right onto Rectory Grove
- Keep left at the junction. After traffic light manoeuvre immediately to right lane
- At traffic light on Roman Way, turn right onto Reeves Corner
- At traffic light, continue over tram track onto Tamworth Road
- At traffic light, continue ahead onto Station Road (*beware of trams passing*)
- Turn right into West Croydon bus station and serve stop B2
- Exit the bus station and turn right onto Station Road to traffic light
- At traffic light, turn right onto Wellesley Road **A212**
- Keep left before underpass and take slip road onto Wellesley Road **A212**

ROUTE DIRECTIONS

RUNNING IN SERVICE

IMPORTANT
PLEASE KEEP TO
UNDER 2 MINS
AT ALL TIMES

TO PURLEY OLD LODGE LANE (CONTINUED)

- At traffic light, turn right onto Croydon Bus Bridge
- Continue ahead onto Park Street
- Turn left onto St. George's Walk and continue onto Fell Road
- At junction, turn left onto Fell Road
- At elongated roundabout, take *3rd exit* onto Park Lane (*southbound*)
- Continue ahead on Park Lane **A212**
- At traffic light, continue ahead onto St Peter's Road **B274**
- At mini-roundabout, take (*3rd exit*) onto Selsdon Road
- Follow road to the left onto Bartlett Street and keep right
- At traffic light, turn right onto Brighton Road (*northbound*) **A235**
- At traffic light, turn left onto Warham Road and continue uphill
- At roundabout, take *1st exit* onto Hailing Park Road
- Continue ahead on Hailing Park Road to mini-roundabout
- Continue ahead (*3rd exit*) onto Pampisford Road to mini-roundabout
- Continue ahead (*2nd exit*) onto Pampisford Road downhill to traffic light
- At traffic light, turn left onto Russell Hill Road **A23**
- At traffic light, continue through double-bend onto Brighton Road **A23**
- At traffic light, continue ahead past the Jolly Farmer pub and keep right **A22**
- Turn right onto the 'store' lane on Brighton Road to the junction **A22**
- Turn right onto Purley Road **A22**
- Keep left onto slip road (Tesco Access Road) and serve stop P
- Continue ahead onto Brighton Road (west bound) and keep left **A23**
- Follow the road to the left onto Brighton Road towards Coulsdon **A23**
- Continue ahead on Brighton Road to traffic light (*fire station on right*) **A23**
- At traffic light, turn left onto Old Lodge Lane **A23**
- Continue ahead on Old Lodge Lane past both railway bridges
- After 2nd railway bridge, turn left onto Old Lodge Lane
- Follow slight bend to the right and continue ahead on Old Lodge Lane
- At the end, use turning circle by New Valley Primary school to turn and **stand**

Please note the following:

- Serve Asda Beddington Lane in both directions.
- Serve Valley Park (Franklin Way) towards Wallington only.
- Serve Purley Tesco in both directions.

WALLINGTON

TERMINUS POINT

SWITCH THE
ENGINE OFF
WHILST AT THE
STAND

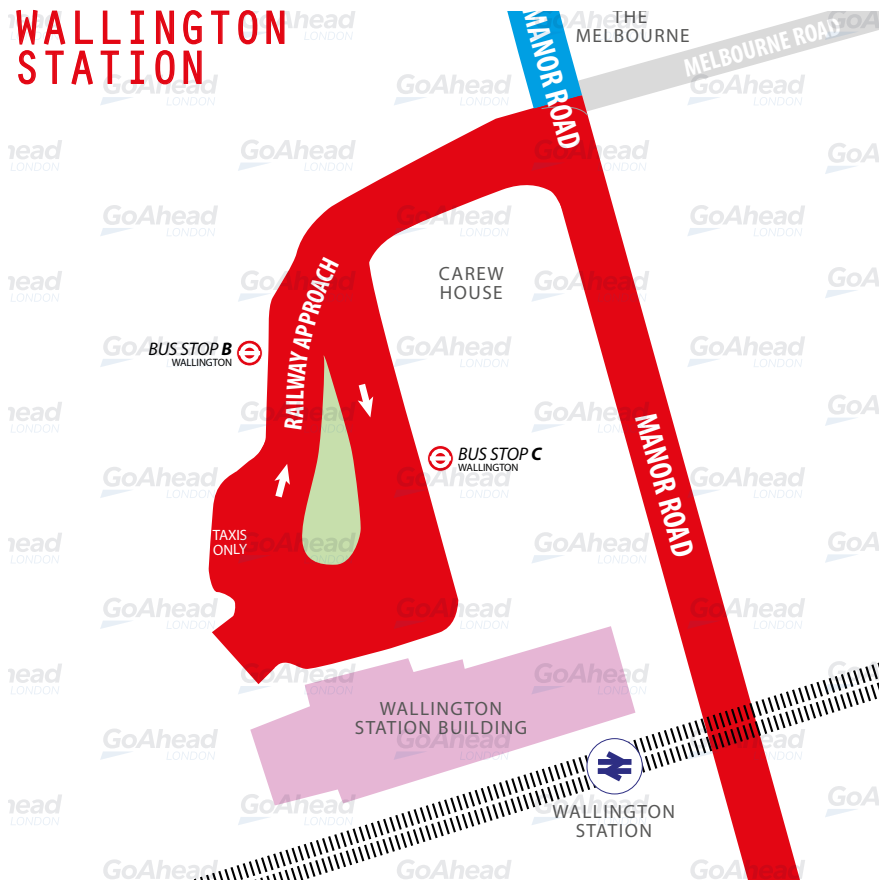
From Old Lodge Lane. Proceed from Railway Approach Turning Circle direct to stand. Set down on Railway Approach at **BUS STOP C**.

Towards Old Lodge Lane. Depart to Railway Approach Turning Circle. Pick up on Railway Approach Turning Circle at **BUS STOP B**.

Private stand for one bus on west side of BR station forecourt.

Blind display: *WALLINGTON STATION.*

WALLINGTON STATION



BEDDINGTON

CURTALMENT POINT

SWITCH THE
ENGINE OFF
WHILST AT THE
STAND

From Old Lodge Lane. Proceed from Sandy Ln South via Stafford Rd and Redford Ave to stand. Set down on Sandy Lane South at **BUS STOP T**.

Towards Old Lodge Lane. Depart via Redford Avenue, Link Lane and Sandy Lane South to Foresters Drive. Pick up on Foresters Drive at **BUS STOP E**.

Public (offside) stand for one bus on the west side of Redford Avenue, between Link Lane and Stafford Road. **Blind display: ROUNSHAW.**



BEDDINGTON

TURNING POINT

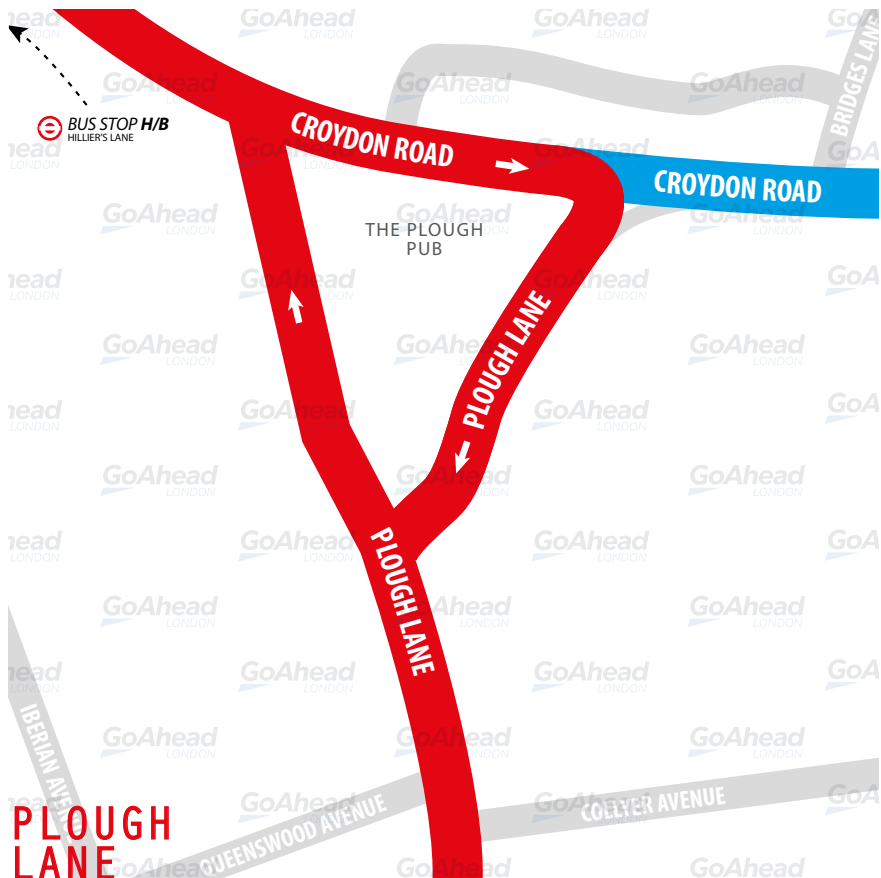
TURNING POINT ONLY.
BUSES MUST NOT STAND.

From Old Lodge Lane. Proceed from Hilliers Lane via Croydon Road, Plough Lane and Croydon Road. Set down on Hilliers Lane at **BUS STOP H.**

Towards Old Lodge Lane. Depart to Hilliers Lane.
Pick up on Hilliers Lane at **BUS STOP B.**

Turning point only - buses must not stand.

Blind display: *BEDDINGTON LIBRARY.*



BEDDINGTON

TURNING POINT

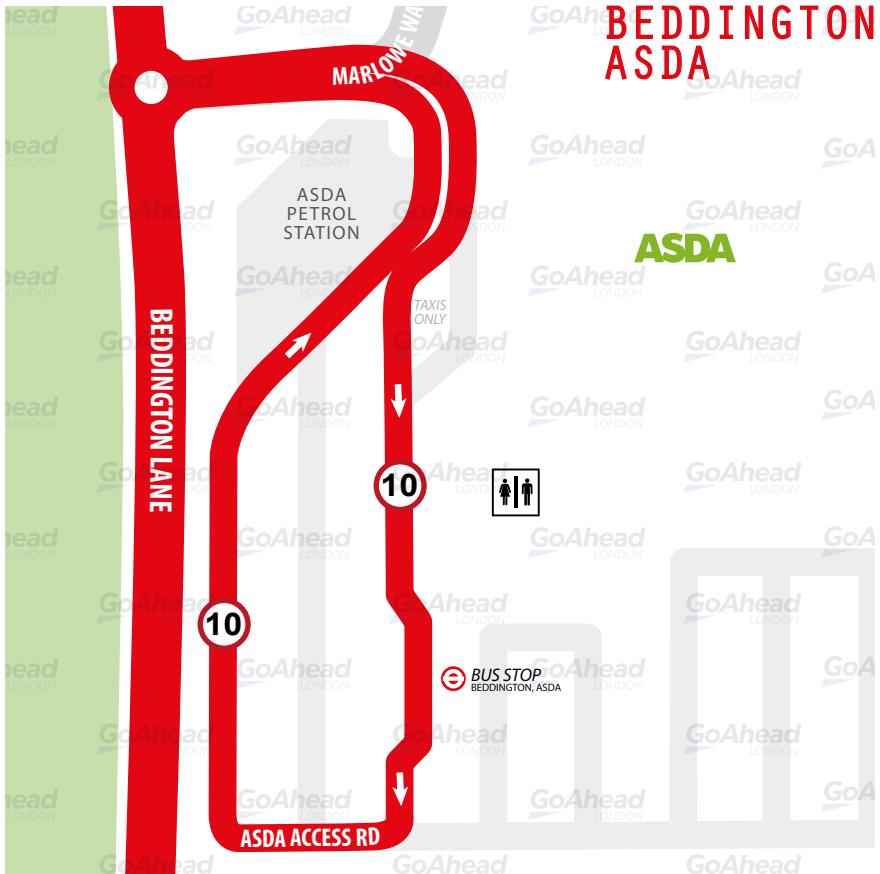
TURNING POINT ONLY.
BUSES MUST NOT STAND.

From either direction. Proceed from Asda Access Road.
Set down on Asda Access Road at **BUS STOP BEDDINGTON, ASDA.**

Towards either direction Depart to Asda Access Road.
Pick up on Asda Access Road at **BUS STOP BEDDINGTON, ASDA.**

Turning point only - buses must not stand.

Blind display: **BEDDINGTON, ASDA.**



VALLEY PARK

TURNING POINT

TURNING POINT ONLY.
BUSES MUST NOT STAND.

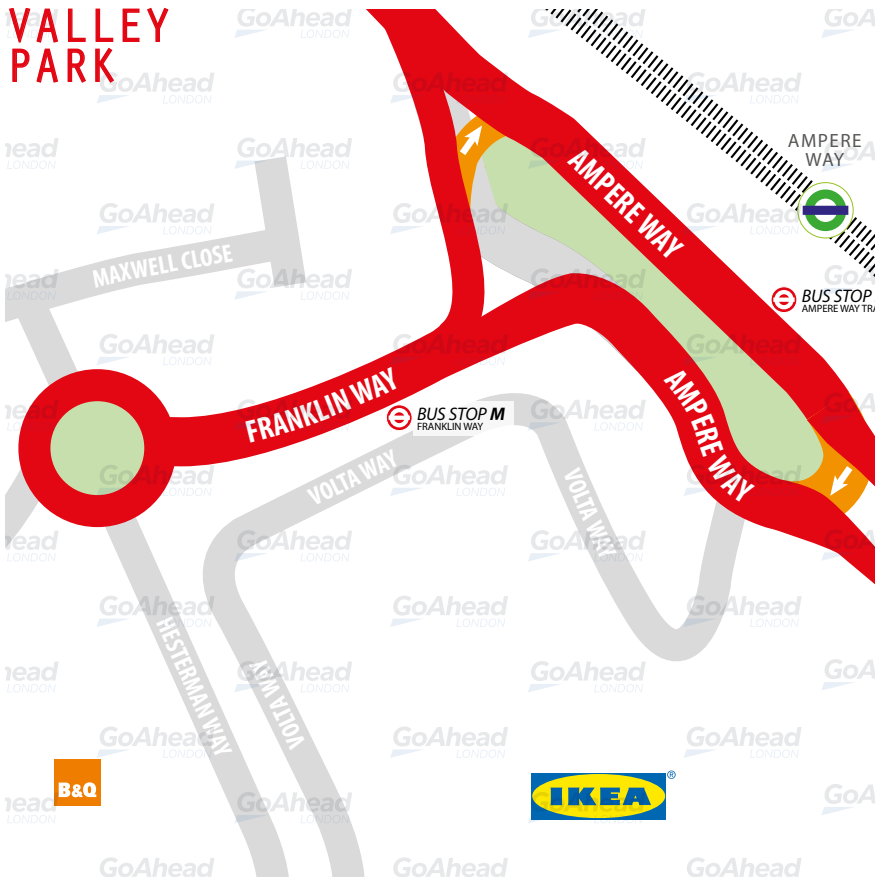
From Old Lodge Lane. Proceed from Franklin Way via Valley Park Roundabout and Franklin Way. Set down on Franklin Way at **BUS STOP M.**

Towards Old Lodge Lane. Depart to Ampere Way.
Pick up on Ampere Way at **BUS STOP L.**

From Wallington. Proceed from Ampere Way.
Set down on Ampere Way at **BUS STOP L.**

Towards Wallington. Depart to and pick up on Franklin Way at **BUS STOP M.**

Turning point only - buses must not stand. **Blind display:** VALLEY PARK.



WEST CROYDON

TURNING POINT

TURNING POINT ONLY.
BUSES MUST NOT STAND.

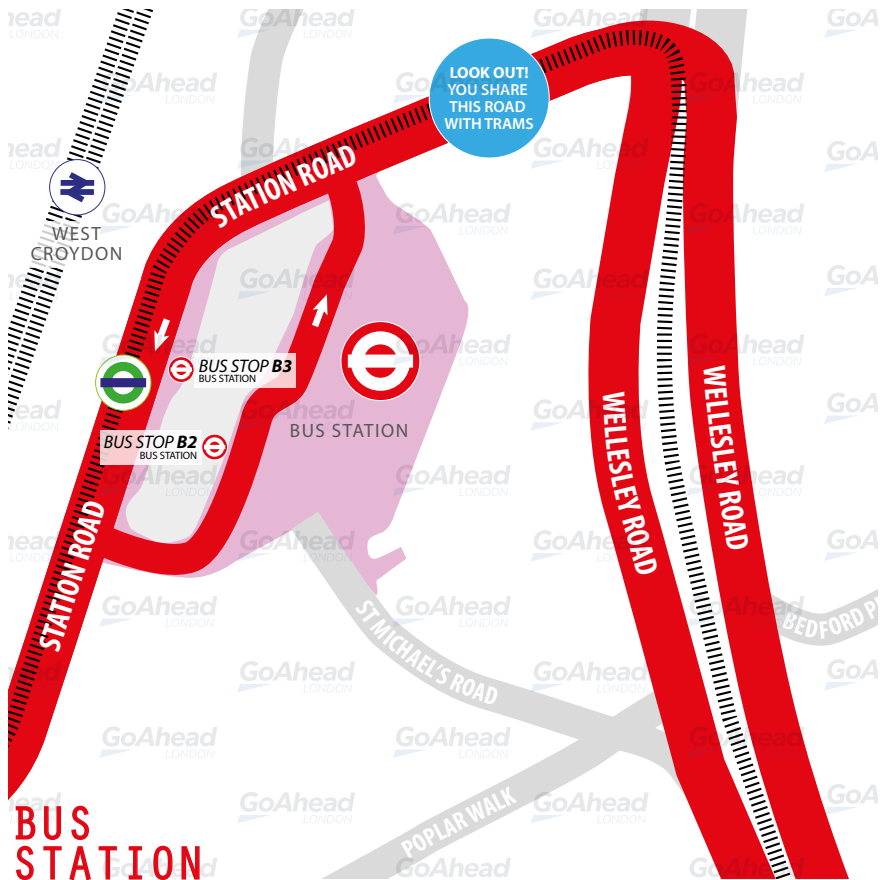
From Old Lodge Lane. Proceed from Station Road.
Set down on Station Road at **BUS STOP B3.**

Towards Old Lodge Lane. Depart to West Croydon Bus Station.
Pick up in West Croydon Bus Station at **BUS STOP B2.**

From Wallington. Proceed from West Croydon Bus Station.
Set down in West Croydon Bus Station at **BUS STOP B2.**

Towards Wallington. Depart to Station Road at **BUS STOP B3.**

Turning point only - buses must not stand. **Blind display:** WEST CROYDON.



CROYDON

TURNING POINT

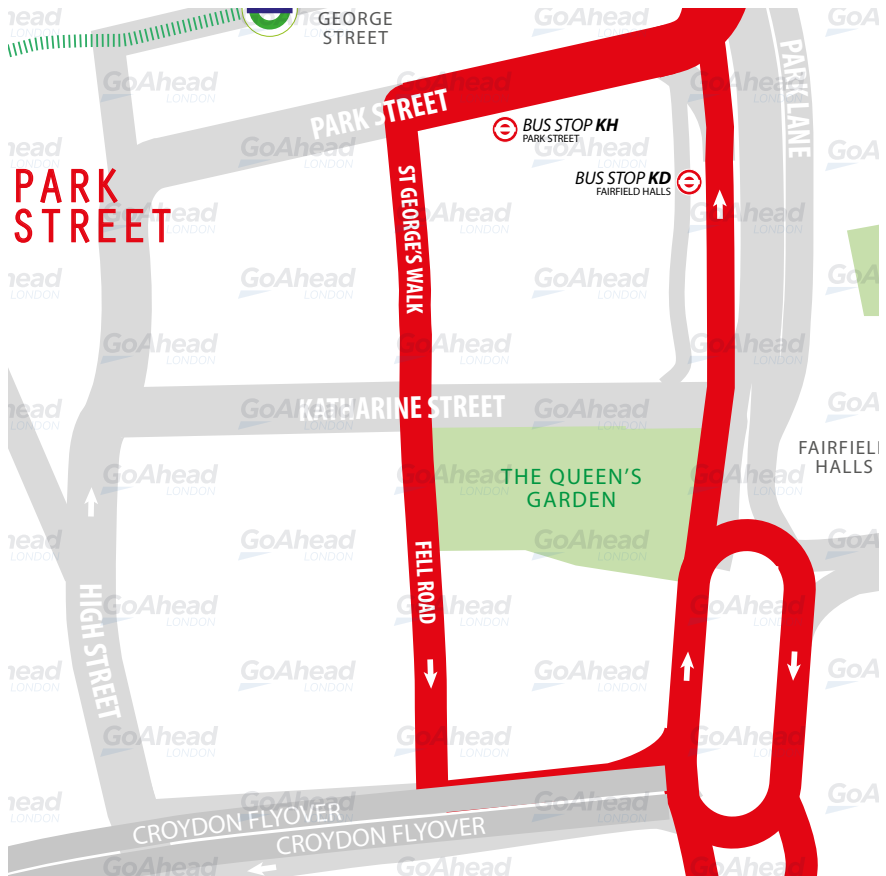
PLEASE CHECK
TRIP NUMBER
ON ETM BEFORE
DEPARTING

From Wallington. Proceed onto Park Street.
Set down on Park Street at **BUS STOP KH**.

Towards Wallington. Depart via Park Street, St. George's Walk, Fell Road, Fell Road (south), Flyover side road and Park Lane.
Pick up on Park Lane at **BUS STOP KD**.

Turning point only - buses must not stand.

Blind display: **CROYDON TOWN CENTRE.**



CROYDON

CURTAILMENT POINT

PLEASE CHECK
TRIP NUMBER
ON ETM BEFORE
DEPARTING

From Old Lodge Lane. Proceed from Katharine Street.
Set down on Katharine Street at **BUS STOP KK**.

Towards Old Lodge Lane. Depart via Katharine Street and Park Lane to Park Street. Pick up on Park Street at **BUS STOP KH**.

Turning point only - buses must not stand.

Blind display: **CROYDON TOWN CENTRE.**



SOUTH CROYDON

CURTAILMENT POINT

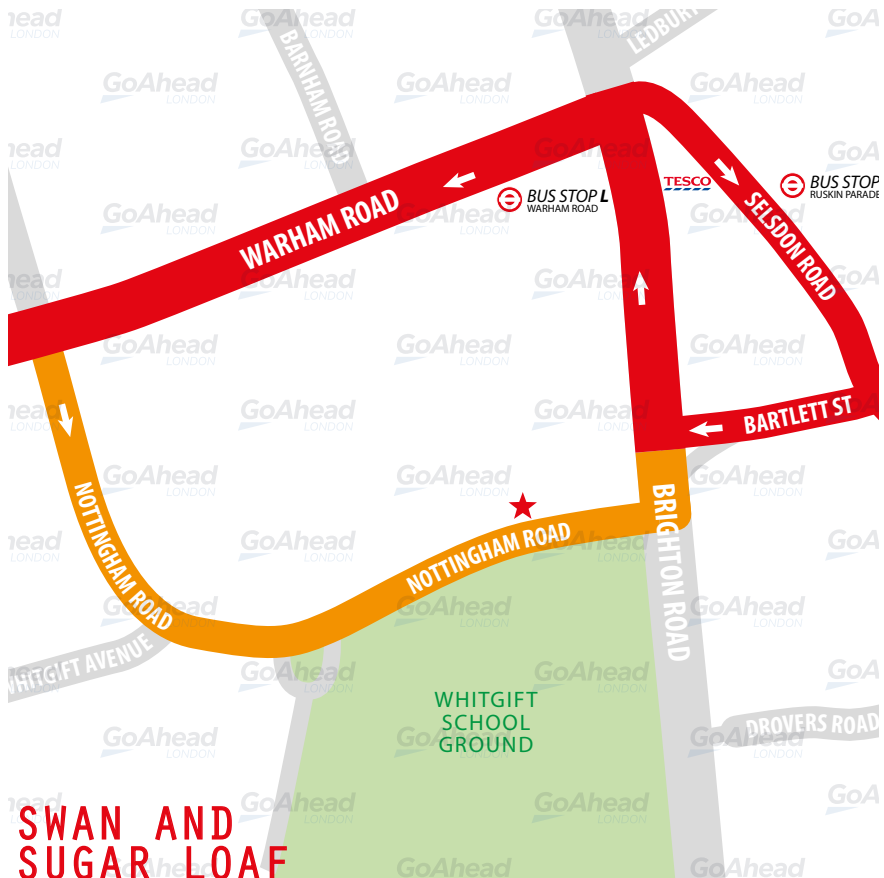
SWITCH THE
ENGINE OFF
WHILST AT THE
STAND

From Wallington. Proceed from Warham Road via Nottingham Road to stand. Set down on Warham Road at **BUS STOP L**.

Towards Wallington. Depart from Warham Road via Nottingham Road to Selsdon Road. Pick up on Selsdon Road at **BUS STOP F**.

Public stand on north side of Nottingham Road, in two parts.

Blind display: *SOUTH CROYDON, SOUTH END.*



PURLEY

CURTAILMENT POINT

SWITCH THE
ENGINE OFF
WHILST AT THE
STAND

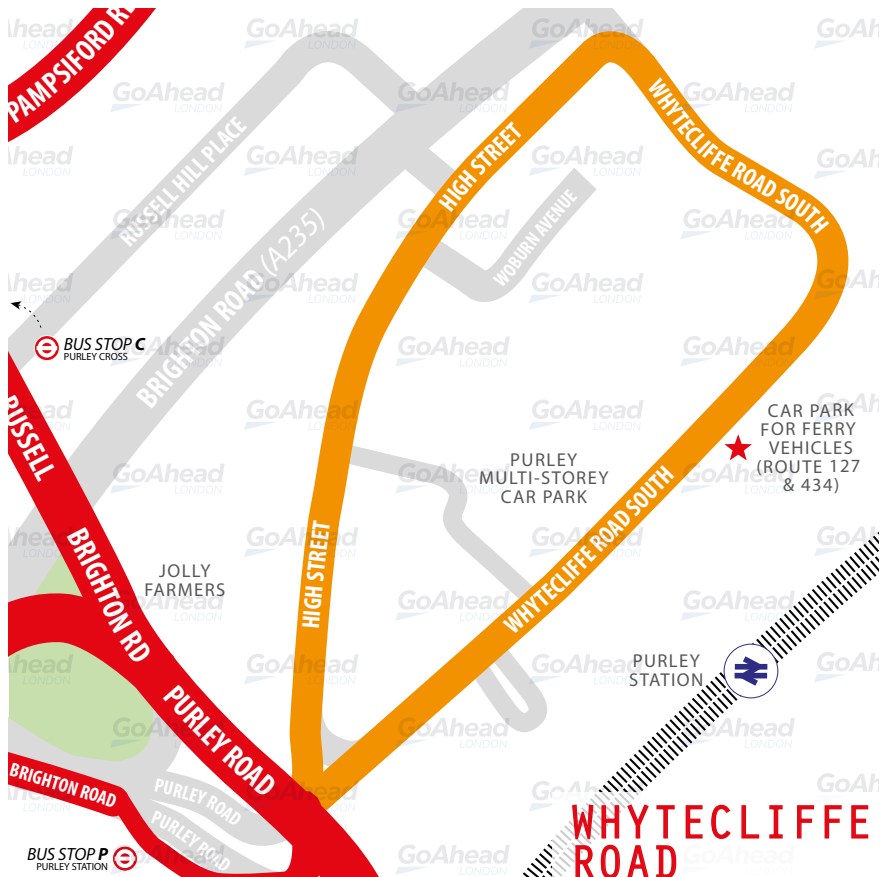
From Wallington. Proceed from Russell Hill Road via Brighton Road and Whytecliffe Road South to stand.

Set down on Russell Hill Road at **BUS STOP C**.

Towards Wallington. Depart via Whytecliffe Road South and Purley Road to Tesco Access Road. Pick up on Tesco Access Road at **BUS STOP P**.

Public stand for three buses on east side of Whytecliffe Road South.

Blind display: **PURLEY.**



PURLEY

TURNING POINT

TURNING POINT ONLY.
BUSES MUST NOT STAND.

From Wallington. Proceed from Tesco Access Road.
Set down on Tesco Access Road at **BUS STOP P.**

Towards Wallington. Depart to Tesco Access Road.
Pick up on Tesco Access Road at **BUS STOP P.**

Turning point only - buses must not stand.

Blind display: **PURLEY.**



PURLEY

TERMINUS POINT

LOOK
OUT FOR
PEDESTRIANS
& CHILDREN
CROSSING

From Wallington. Proceed from Old Lodge Lane via Bus Turning Circle to stand. Set down on Old Lodge Lane at **BUS STOP CANONS HILL**.

Towards Wallington. Depart via Bus Turning Circle to Old Lodge Lane. Pick up on Old Lodge Lane at **BUS STOP CANONS HILL**.

Public stand for one bus in turning circle on the west side of Old Lodge Lane, 200 metres south of Reedham Park Avenue.

Engines must be switched off on stand. **Blind display:** **PURLEY, OLD LODGE LANE.**



LOCAL HAZARDS & POINTS TO NOTE

SEE RISK ASSESSMENT VIEWABLE UPON REQUEST



BUSY PEDESTRIAN AREA | RAILWAY APPROACH

Pedestrian area, parking on forecourt. Be aware of pedestrians and vehicles dropping off for the station.

FLOODING | MANOR ROAD RAILWAY BRIDGE

Road under bridge liable to flooding in very heavy rainfall.

PARKED VEHICLES | MANOR ROAD RAILWAY BRIDGE

Be aware of vehicles parking on the side of the road.

VERY TIGHT TURN | STAFFORD ROAD / SANDY LANE STH

Very tight right turn. Post on corner of junction. Ensure you adopt correct road position and complete this right turn manoeuvre slowly – the entrance to Sandy Lane South is narrow and judging incorrectly can result in collision with street furniture or subsequent need to reverse. (supervision should be obtained if this is needed).

VARIOUS HAZARDS & SPEED LIMIT | MOLLISON DRIVE

Speed cushions and speed tables, priority lanes, school loadings. Drive over speed tables and speed cushions slowly with care to avoid poor ride quality, injury to passengers or driver and damage to vehicle. Recommended speed 10 mph. Ensure you give way to traffic in the other direction where this priority is dictated by chicanes and signage. At Wilson's School closing time, approach bus stops in this location at very low speed – pupils are inclined to surge into the road. Be aware of 20mph speed restriction along this road.

NARROW BRIDGE | PLOUGH LANE

Be aware of oncoming vehicles and give way if necessary.

DELIVERY LORRIES | BEDDINGTON LANE

Give adequate room to lorries reversing into builders' merchants.

FLOODING | BEDDINGTON LANE

Road liable to flood/large puddles after rainfall.

PEDESTRIANS AND CAR PARK | ASDA ACCESS ROAD

Be aware of pedestrians, vehicles dropping off or vehicles parking.

LOCAL HAZARDS & POINTS TO NOTE

SEE RISK ASSESSMENT VIEWABLE UPON REQUEST



BUS GARAGES | BEDDINGTON LANE

Be aware of buses entering/leaving garages.

PARKED VEHICLES | COOMBERWAY / AMPERE WAY

Parking on both sides, particularly HGVs and large lorries. Pedestrians accessing tram area. Ensure there is enough road space to proceed and look out for oncoming vehicles. Pedestrians may walk into the path of the bus.

SLIP ROAD | AMPERE WAY / PURLEY WAY

When merging into traffic on Purley Way, please be aware of the speed of approaching vehicles.

NARROW BRIDGE | WADDON ROAD

Narrow bridge over railway. Pedestrian crossing. Be aware of oncoming vehicles and give way if necessary. Be aware of pedestrians crossing the road.

TRAMS | THROUGHOUT CROYDON TOWN CENTRE

If your vehicle breaks down, or if you have an incident on a tram track you should call code red immediately. See page 30 in this booklet.

TRAMS | REEVES CORNER / TAMWORTH ROAD

Trams and buses share carriageway. Please be very observant at all times. Tramway breakdown – If your vehicle breaks down, or if you have an incident on a tram track you should call code red immediately.

BUSY PEDESTRIAN AREA | WEST CROYDON BUS STATION

Tram movements. Use a maximum speed of 10 mph. Be aware of pedestrians that may walk into the path of the bus. Be aware of other bus and tram movements – ensure there is enough road space to proceed.

TRAMS | WELLESLEY ROAD

Be aware of trams on the nearside (towards Coulsdon).

BUSY PEDESTRIAN AREA | BUS BRIDGE / PARK STREET

Be aware of pedestrians that may walk into the path of the bus.

LOCAL HAZARDS & POINTS TO NOTE

SEE RISK ASSESSMENT VIEWABLE UPON REQUEST



PARKED BUSES | PARK STREET

Parked buses on the left after you enter Park Street. Narrow road.

VARIOUS HAZARDS | PARK STREET / FELL ROAD

(Long term social distancing NOE). Bus stops and stands. Raised pedestrian crossings, congested pedestrian area. Be aware of parked buses. Appropriate speed over raised pedestrian crossings to avoid damage to bus. Be aware of pedestrians walking into the path of buses.

BUSY PEDESTRIAN AREA | HIGH STREET, CROYDON

Be aware of pedestrians that may walk into the path of the bus.

RISK OF COLLISION | HIGH STREET, CROYDON / FLYOVER

Buses parked on stop immediately before left turn to flyover. Take care whilst passing and turning left to avoid collision with parked buses.

PEDESTRIANS AND PARKED VEHICLES | FELL ROAD

Awareness of pedestrians and parked vehicle users for the green public space area and Town Hall.

BUS ROUTE CHANGE | FELL RD / KATHARINE ST / PARK ST

Raised awareness of all vehicles, bicycles and pedestrians due to bus route changes and all party's being unfamiliar with these.

TIGHT TURN | SELSDON ROAD / ST PETER'S ROAD

Towards Wallington. Position bus correctly. Do not mount pavement.

LANE DISCIPLINE | BARTLETT STREET

Right turn into Brighton Road. Two lanes turn right. Take a suitable road position to ensure that other vehicles are not trying to turn right at the alongside the bus.

TIGHT TURN | BRIGHTON ROAD

Left turn onto Warham Road. Narrow junction. Ensure that there is enough road space to proceed.

LOCAL HAZARDS & POINTS TO NOTE

SEE RISK ASSESSMENT VIEWABLE UPON REQUEST



PARKED VEHICLES | WARHAM ROAD

Narrow road, parked cars. Ensure that there is enough road space to proceed and look out for oncoming vehicles.

OFFSIDE TRAFFIC | TESCO LAY-BY BUS STOP

Traffic on offside. Be aware of and give way to traffic in offside lanes and join correct lane on leaving bus lay-by.

LANE DISCIPLINE | PURLEY ROAD

Need to change lanes after leaving bus stop. Be aware of and give way to traffic in offside lanes as cross over to right hand lane after leaving bus stop.

NARROW ROAD | OLD LODGE LANE

Narrow road, parked cars, speed cushions, cars pulling out of side roads. Ensure that there is enough road space to proceed and look out for oncoming vehicles. Drive over speed tables and speed cushions slowly and with care to avoid poor ride quality, injury to passengers or driver and damage to vehicle. Recommended Speed 10 mph

20 MPH ZONE | OLD LODGE LANE

Be aware of 20mph speed restriction along this road.

LOW BRIDGE 13' 6" | OLD LODGE LANE

Bridge restriction. Double deck buses must not proceed down Old Lodge Lane.

SCHOOL AND TURNING CIRCLE | OLD LODGE LANE

Turning circle. Children and adults in road at school in/out times. When turning bus, be aware of railings outside entrance to primary school, waste bins, parked cars in turning circle particularly at school in/out times.

BUS ON STAND | OLD LODGE LANE

Bus already on stand. If bus seen already on stand wait at last stop until clear.

OTHER INFORMATION

CODES AND EMERGENCY RADIO PROCEDURES

REMAIN CALM:
GIVE ACCURATE
INFORMATION.
WE'RE HERE
TO ASSIST!

ROUTE 455 | CURTAILMENT ABBREVIATIONS

WAL	Wallington Station	RDS	Roundshaw
BPL	Beddington Plough Lane	ASDA	Beddington Asda
BVP	Beddington Valley Park	WCB	West Croydon Bus Station
CPS	Croydon Park Street	CKS	Croydon Katharine Street
SSL	South Croydon Sugar Loaf	PUR	Purley Station
PXT	Purley Cross Tesco	OLL	Old Lodge Lane

FACILITIES | THROUGHOUT THE ROUTE

- **Wallington station.**
- **Beddington Lane** rest room in Croydon Garage (*towards Wallington*)
- **Beddington Lane** rest room in Asda
- **West Croydon bus station.**

If you urgently need to use the following interim facility, please inform iBus first.

CODE RED | EMERGENCY RADIO PROCEDURE

If you require the Emergency Services to attend your vehicle (for example in the event of passenger injury, assault or major RTA), you should contact CentreComm using the radio's Code Red facility. To call CentreComm, **hold down the Code Red button on your vehicle's radio for at least 1 second** until you hear a ringing tone to indicate that your call has been connected. Hold down the foot switch in the cab when you are speaking, and end what you have to say with the word "over" to indicate that you expect a response, or "over and out" if this is the end of your communication. Release the foot switch when you are not speaking. Remember to speak slowly and clearly. Note that you will usually receive a radio call from your depot shortly after you make a Code Red call. **You should not use the radio whilst the vehicle is in motion.**

CODE
GREEN

Call your garage for non-emergency, mechanical defects, help or advice

CODE
BLUE

Call CentreComm for non-emergency, incident reporting or diversions

CODE
RED

Call CentreComm for emergency services, passenger injury or assault

AT THE GARAGE

GARAGE AND GENERAL SAFETY INFORMATION

BE VISIBLE
**WEAR YOUR
HI-VIS** WITHIN
THE GARAGE

GO SLOW!
MANDATORY
SPEED OF 5 MPH
WITHIN THE
GARAGE

BE NOTICED
HEADLIGHTS
ON AT ALL TIMES
IN THE GARAGE

STICK TO
DESIGNATED
PATHS AND
WALKWAYS

NO EXCUSES
PLEASE ABIDE BY
THE RULES. IT'S
MANDATORY!

BE AWARE.
REPORT ALL
HAZARDS
IMMEDIATELY

REMEMBER
**LOOK OUT
FOR CYCLISTS**
DRIVE SLOWLY

PARK FERRY
VEHICLES WITHIN
DESIGNATED
AREAS

**USE THE
HORN** WHEN
APPROACHING
CORNERS &
REVERSING

HYBRID BUSES
ARE SILENT. BE
EXTRA CAUTIOUS
WHILST ON THE
MOVE!

FUEL, OIL &
COOLANT SPILLS
CAN MAKE THE
SURFACE SLIPPERY
BE AWARE

FAMILIARISE
YOURSELF WITH
THE GARAGE
SAFETY CODE



AND THINK FIRST!

REEVES CORNER

ONE-WAY SYSTEM AND TRAM TRACK

WARNING!
BUSES AND TRAMS CROSS PATHS IN THIS AREA.

Please note that on both Tamworth Road and Cairo New Road, your bus shares the lane with local trams. Northbound on Tamworth Road, the tram line continues on the left-hand lane. Follow the lane towards the right-hand side of the island to serve **BUS STOP CENTRALE TRAM**.

Tramway Breakdown – If your vehicle breaks down, or if you have an incident on a tram track you should call code red immediately.

